

Project Overview

March Air Reserve Base Compatible Use Study Project Timeline



What is the March ARB Compatible Use Study?

- A federally funded grant program by the Department of Defense, Office of Local Defense Community Cooperation
- A community-led project to identify compatibility issues
- A collection of information to make informed decisions
- A collaborative effort among the local project sponsor — the County of Riverside — and the Cities of Riverside, Moreno Valley, and Perris; March ARB; state and federal agencies; the public; and other affected stakeholders
- A plan that recommends appropriate actions to address compatibility, tailored to each stakeholder

Why is this Project Important for You & Your Community?

SHARED BENEFITS

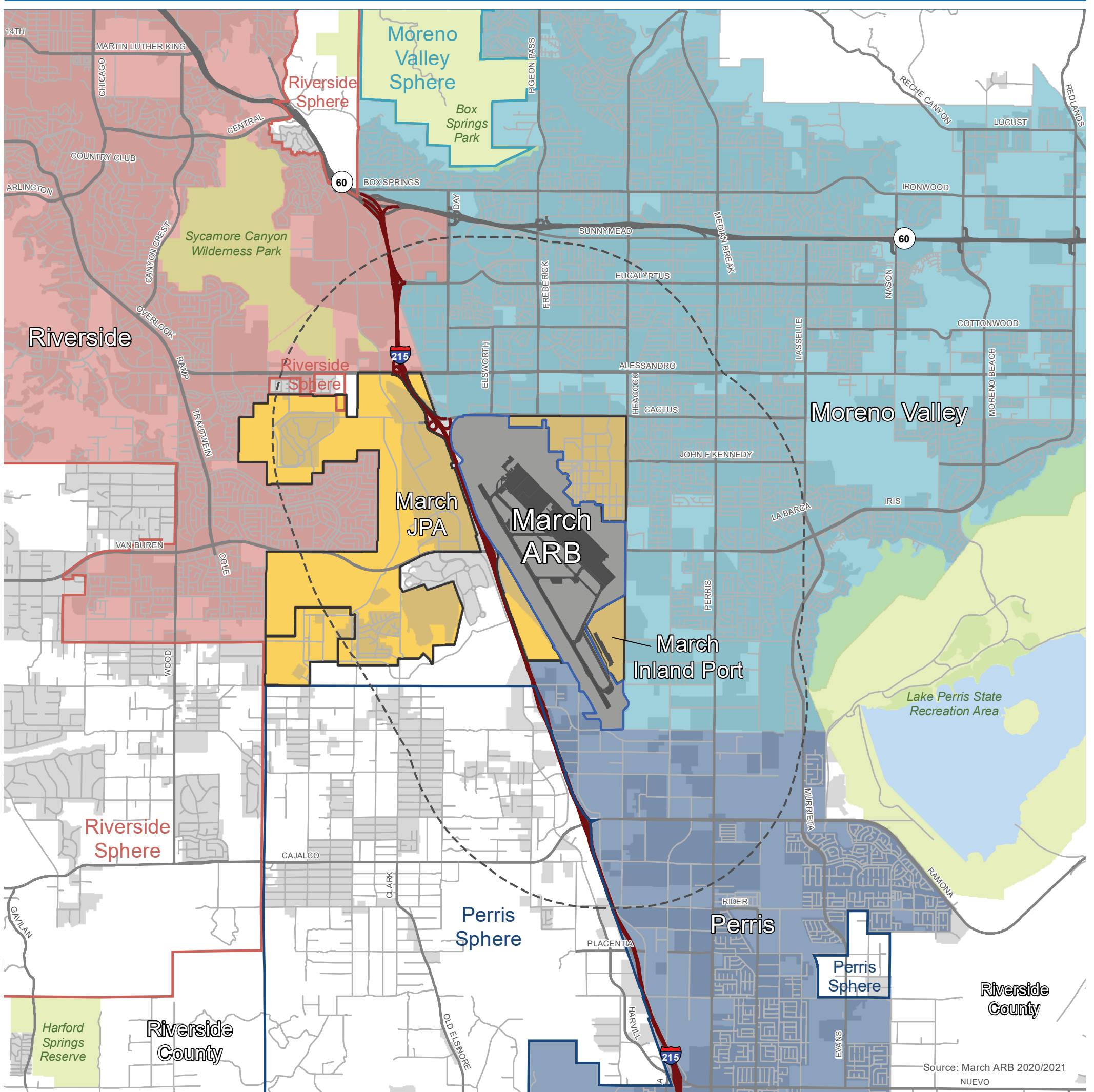
- Protect the health, safety, and welfare of residents and people working within the study area
- Guide Development compatible with military operations and mission capability in the region
- Protect opportunities for growth in an economically, environmentally, and socially sustainable manner
- Maintain the economic vitality of the region
- Safeguard the ability of military installations to accomplish its missions, maintain mission readiness, and support training objects to preserve existing jobs
- Enhance local partnership opportunities to support current and potential new missions that will bring additional jobs to the area

How can you stay involved?

- Provide your input any time via the comment form on the project website at www.marcharbcus.com
- Join the email list to receive updates on the CUS process and to learn when public meetings are scheduled
- Attend future public meetings on study findings, anticipated for Summer 2022 and Fall 2022

For more information about the project, contact:

Simon A. Housman, Project Director,
March Air Reserve Base Compatible Use Study
shousman@rivco.org



Source: March ARB 2020/2021
 NUEVO

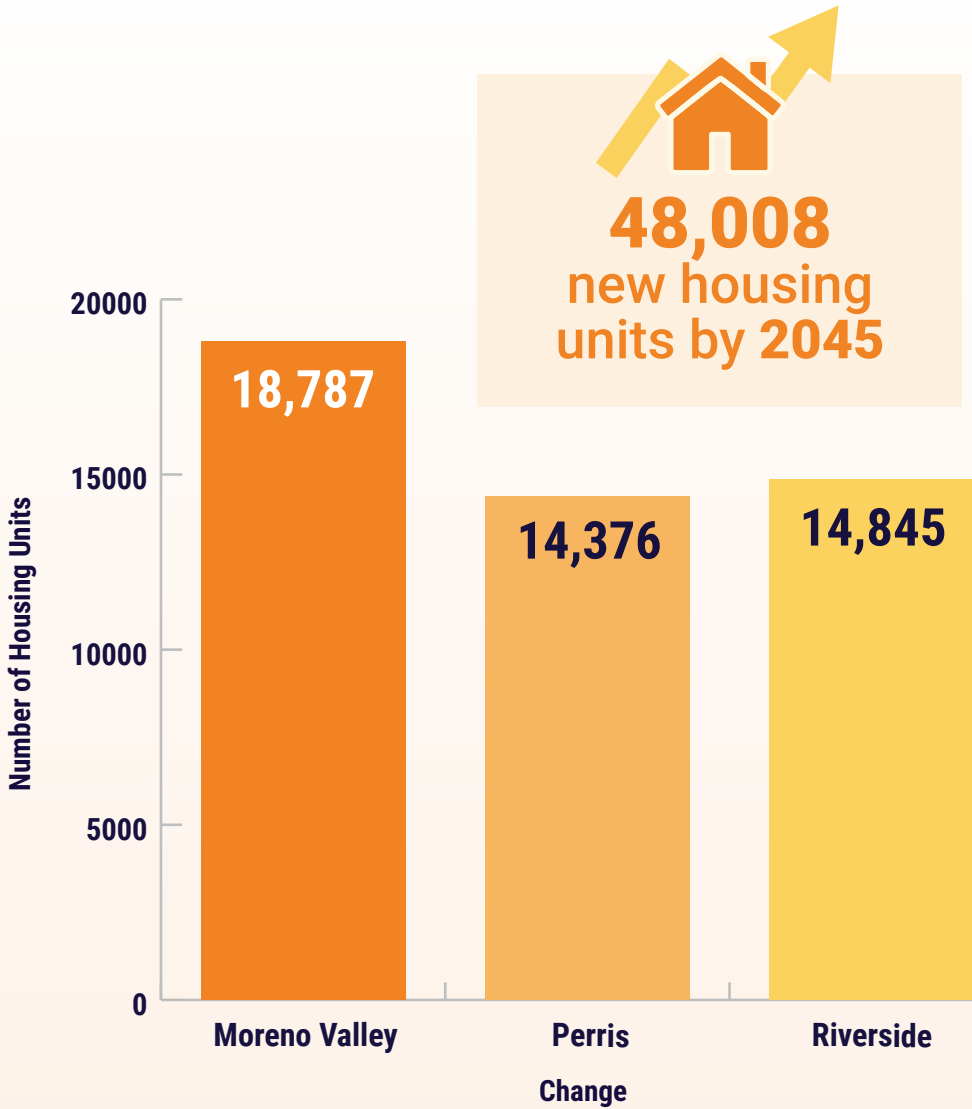
Project Partners

- County of Riverside
- Riverside County Airport Land Use Commission
- City of Riverside
- City of Moreno Valley
- City of Perris
- March Air Reserve Base
- March Joint Planning Authority
- Eastern Municipal Water District
- Western Municipal Water District
- Riverside County Flood Control Authority



Population Housing & Employment Trends

Housing Growth Change 2020 - 2045



Population Growth


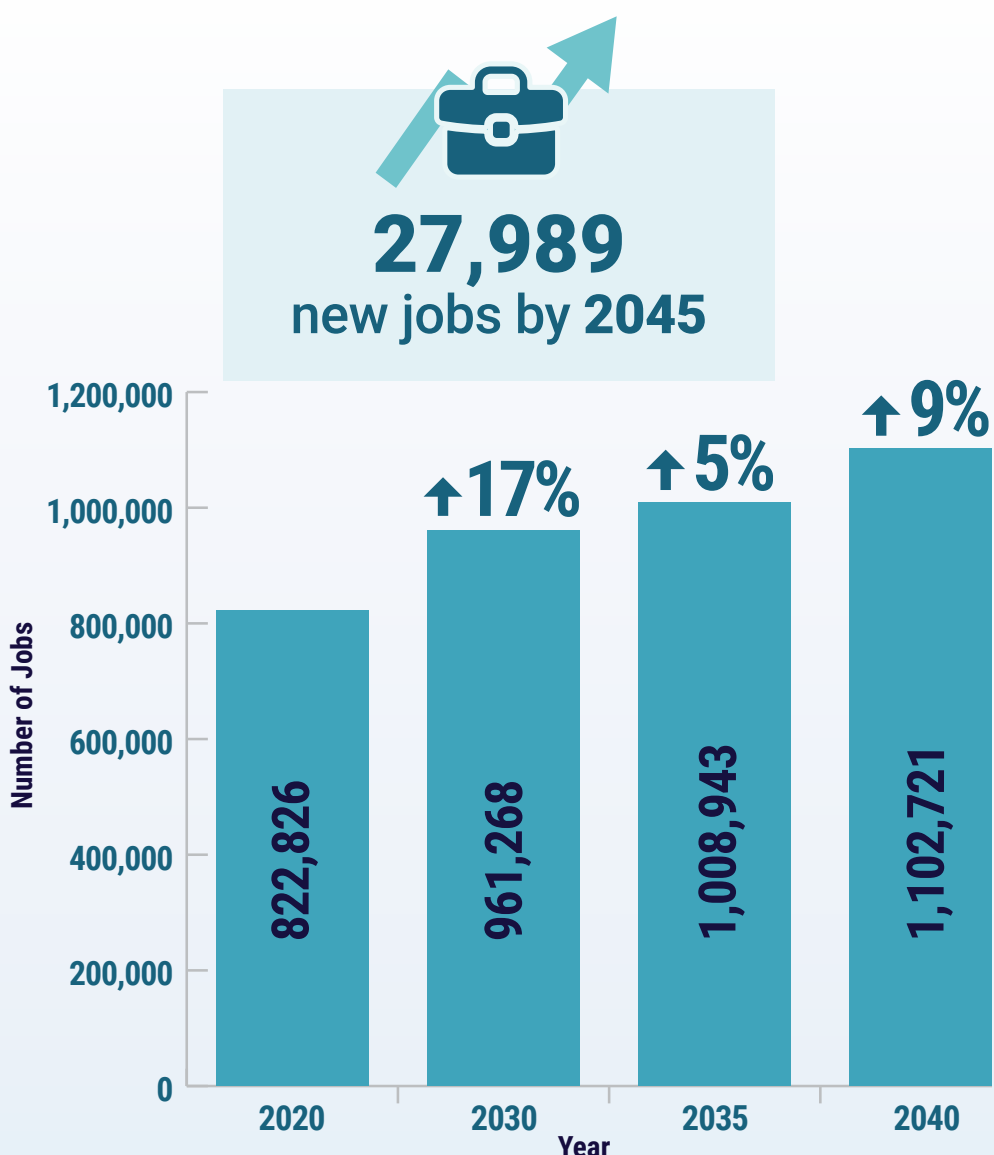
Jurisdiction	2010	2020	2045
Moreno Valley	193,365	208,634	256,200
Perris	68,386	78,700	112,400
Riverside	303,871	314,998	384,100
Riverside County	2,189,641	2,418,185	3,055,100



With a **34% increase** in population by **2045**

it is critical to proactively guide compatible development around military installations.

Employment Growth



Did you know?

In 2017, almost **11,000 people** moved from Los Angeles County to Riverside County?

Economic Importance

Economic Impact



9,500+
Local Jobs



\$396+
million
Local Payroll
per Year




\$579
million
Estimated Annual
Economic Impact


Did you know?

Riverside County ranks **6th** among California's 58 counties in total military employment.

Employment Impact¹



9,525
Employed full
or part-time
at March ARB




3,113
Jobs resulting indirectly
from the expenditure of the
employee payroll



1,591
Minimum off-base jobs
produced by MARB in
Riverside County and
San Bernardino County



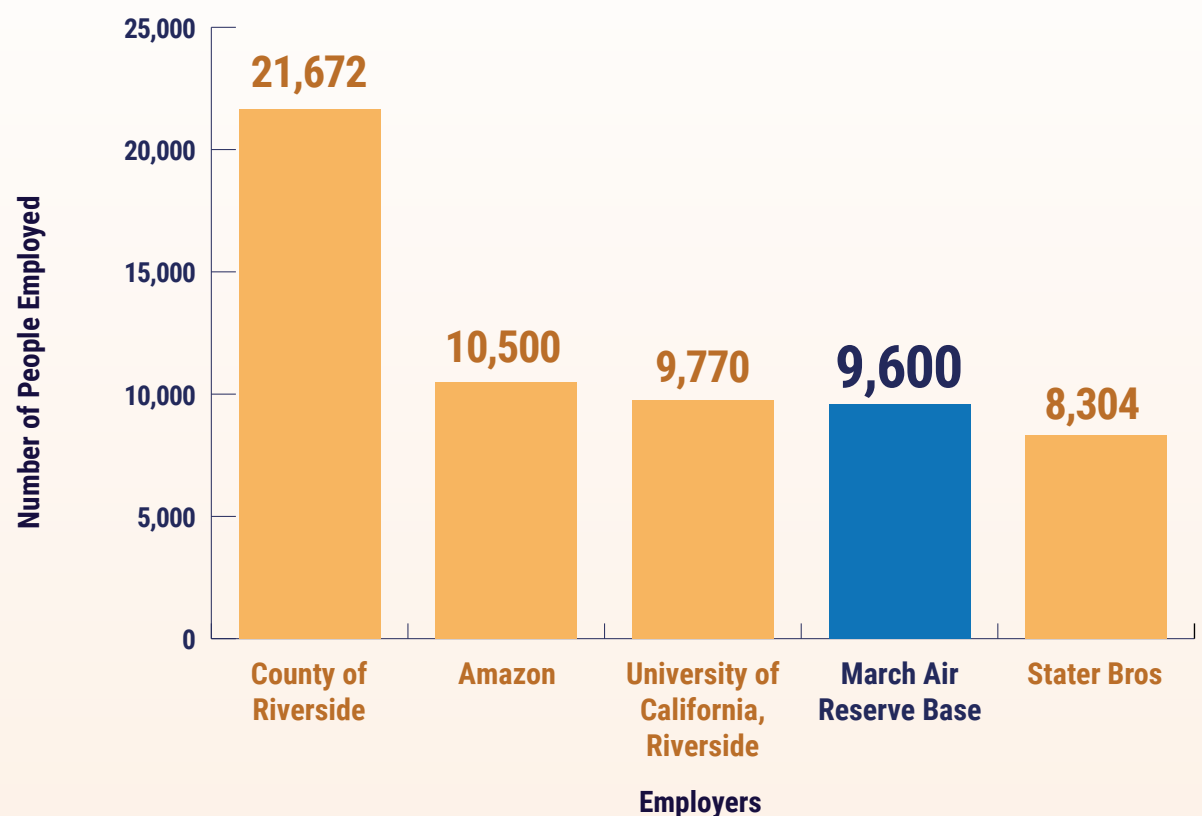
14,229
**Total
Employment**



Military and Direct, Indirect,
and Induced employment
accounts for

1,092,600
jobs²

Top 5 Employers in Riverside County³



¹ http://roseinstitute.org/wp-content/uploads/2016/02/MarchAirReserveBaseEconomicImpactAnalysis_2016.pdf

² <https://public.tableau.com/app/profile/california.research.bureau/viz/MEISInteractive2020/MEISInteractive>

³ <https://rivcoeda.org/Portals/0/demographicReports/Major%20Employers%202019.pdf?ver=2020-05-06-080926-827>

Compatibility Factors

What is Compatibility?

Compatibility, in relationship to military readiness, is the balance and/or compromise between community and military needs and interests. The goal of compatibility planning is to promote an environment where both entities can successfully coexist. The March ARB Compatibility Use Study assessed the following set of 29 potential compatibility factors to determine all current and potential areas of compatibility concern.

LEGEND:     The highlighted boxes in the table indicate known areas of concern.

Social Factors

 Communication/Coordination (COM)	 Housing Availability (HA)	 Public Services (PS)	 Cultural Resources (CR)	 Legislative Initiatives (LEG)	 Public Trespass (PT)
--	---	--	---	---	--













Resource Factors

 Air Quality (AQ)	 Land/Air Space Competition (LAS)	 Water Quality/Quantity (WQQ)	 Biological Resources (BIO)	 Scarce Natural Resources (SNR)
--	--	---	--	--

Resiliency Factors

 Changing Environment (CE)	 Extreme Weather (EW)	 Utilities Security (US)	 Cyber Security (CS)	 Stormwater Management (SM)	 Wildfires (WF)
---	--	---	---	--	--

Development Factors

 Anti-Terrorism/Force Protection (ATFP)	 Dust/Smoke/Steam (DSS)	 Energy Development (ED)	 Frequency Spectrum (FSI)	 Infrastructure Extensions (IE)	 Land Use (LU)
 Light and Glare (LG)	 Noise (NOI)	 Roadway Capacity (RC)	 Safety (SA)	 Vertical Obstructions (VO)	 Vibration (V)